



City of Eagle Point

May 10, 2019

Re: Linn Road Improvements Update

Dear Resident,

On behalf of the City, we appreciate your patience as the construction on Linn Road continues. Beginning Monday, May 13, 2019 Central Pipeline will begin full road reconstruction. The road will be backfilled with gravel after the existing asphalt and road material has been removed. Linn Road will be closed, with the full detour in effect until Friday May 24, 2019. Access will be allowed to residents, with some limited access during the day when work continues in front of each driveway. Access to each driveway will be restored each evening.


To summarize the work in progress:

- NPL completed the gas line relocation for Avista Utilities.
- Central Pipeline installed the main storm system in Linn Road and is continuing to complete installation of the water quality structures (drainage inlets).
- All impacted trees have been removed, including a few requested by property owners.
- All conduits for utility relocation and future decorative lighting have been installed.
- The first fence has been replaced, with the remaining fence installations scheduled in the coming weeks.
- The majority of retaining walls have been installed.
- All right of way negotiations have been completed for the project, and agreements made for most improvements associated with the project impacts.
- Pacific Power, Century Link Communications, Charter Communication, and Hunter Communications have all been on site to continue modifications to their system to underground the utilities crossing Linn Road, and the power poles on the south side of the road.

In the coming weeks the electrical hookup will be performed to residents on the south side of Linn Road by Central Pipeline's electrical subcontractor. An electrical upgrade to the exterior of each house is a necessary step to allow Pacific Power to install new connections to the underground conduit.

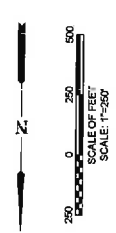
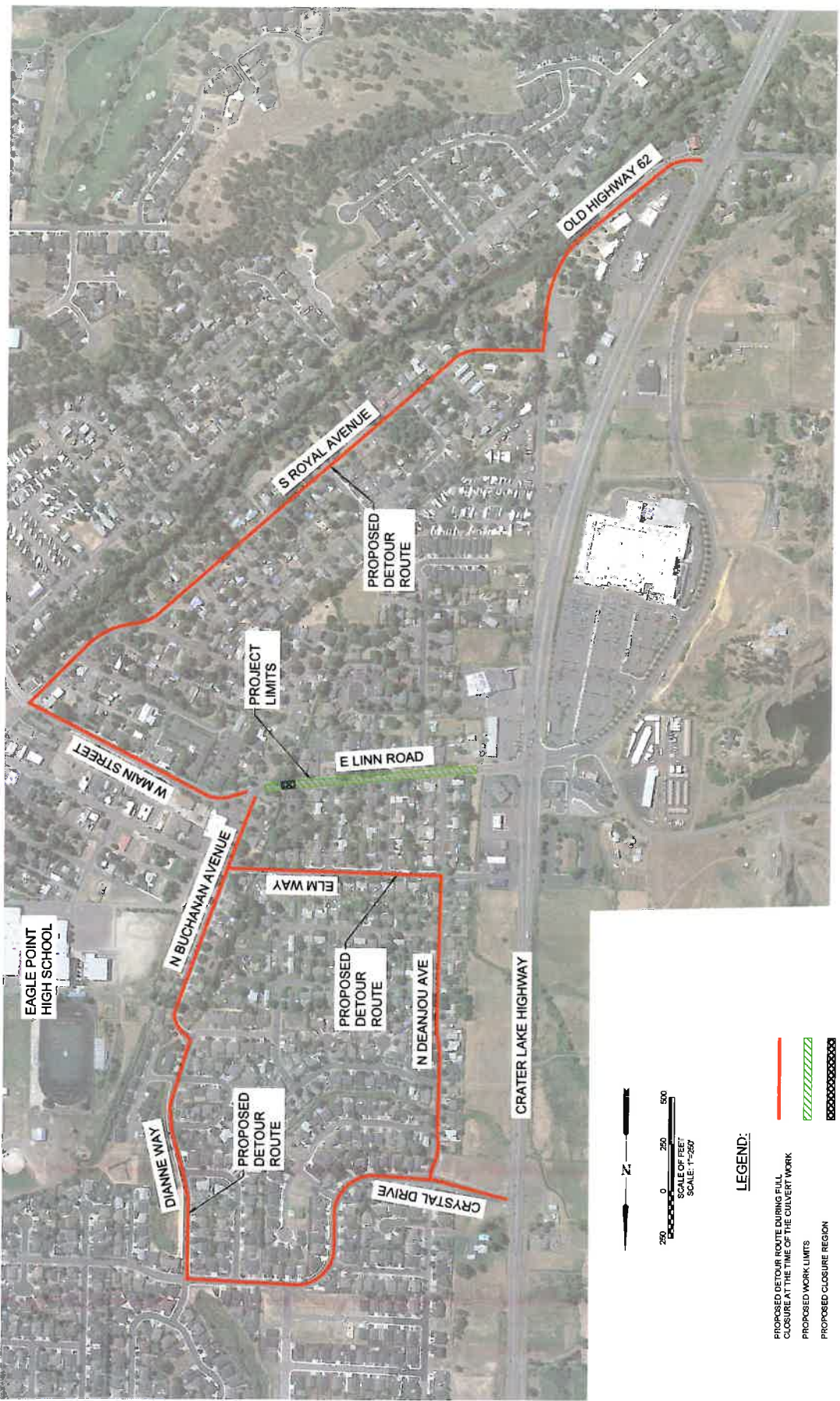
The original schedule provided for completion of the first section of road, up to the culvert, with the remaining work from the culvert to the Buchanan intersection completed by August of 2019. Staff is pursuing an accelerated schedule, if approved by Army Corps of Engineers and Oregon Department of Fish and Wildlife. The accelerated schedule would allow project completion prior to the 4th of July.

We will continue to provide updates on construction and the design as we go. Please do not hesitate to contact me or the design team for any issues or concerns during this important project to the community. My contact info is (541) 826-4212 ext. 105, or by email at robertmiller@cityofeaglepoint.org.



Robert Miller, PE
Public Works Director/City Engineer
City of Eagle Point

Cc; Greg Reince
Jess Oswald
Michael Bull, PE



- LEGEND:**
- PROPOSED DETOUR ROUTE DURING FULL CLOSURE AT THE TIME OF THE CULVERT WORK
 - PROPOSED WORK LIMITS
 - PROPOSED CLOSURE REGION



VERIFY SCALES
 ORIGINAL DRAWING
 IF ANY ONE IN THIS SHEET, ADJUST SCALES ACCORDINGLY.

NO.	DATE	BY	APP'D	REVISIONS

CENTURY WEST ENGINEERING
 DATE: JULY 2018
 PROJECT NO: 10071003.01

DESIGNED BY: GJR
 DRAWN BY: JAV
 CHECKED BY: JAV
 SCALE: AS NOTED

CITY OF EAGLE POINT
 LINN ROAD - OR 62 TO BUCHANAN
 LINN ROAD FULL CLOSURE DETOUR PLAN